

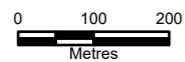
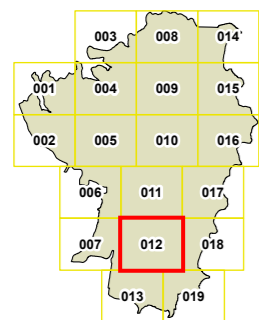
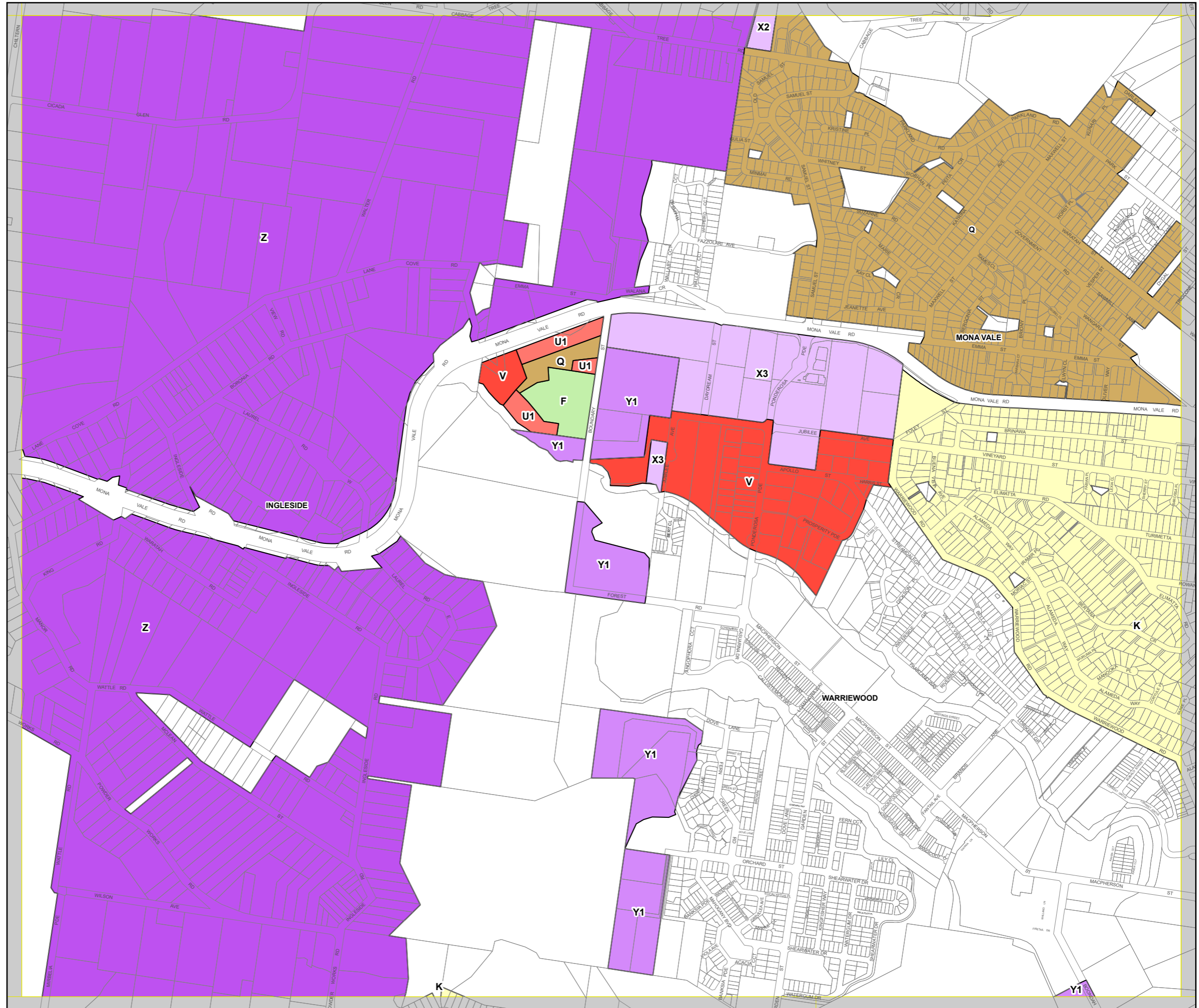
Lot Size Map - Sheet LZN_012

Minimum Lot size (sq m)

F	500m ²
K	550m ²
Q	700m ²
U1	1 000m ²
U2	1 200m ²
V	2 000m ²
W1	4 000m ²
W2	4 600m ²
X1	5 800m ²
X2	6 000m ²
X3	8 000m ²
Y1	10 000m ²
Y2	11 000m ²
Y3	18 000m ²
Z	20 000m ²
AB	200 000m ²

Cadastre

□ Cadastre 20/06/2024 © Northern Beaches Council



Projection: GDA 1994
Zone 56

Scale: 1:10,000 @ A3